

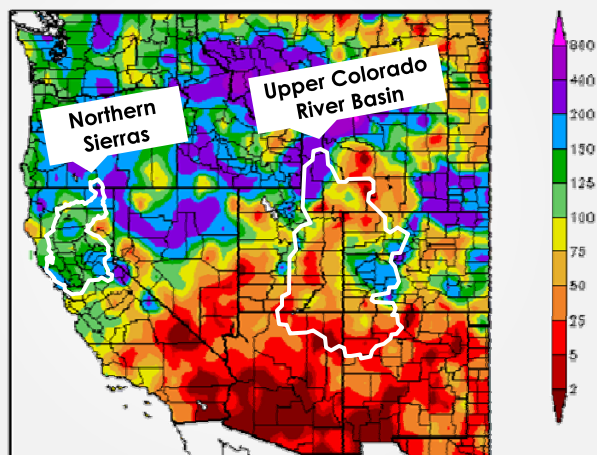
## Update on Drought Conditions

**Municipal Water District of Orange County**

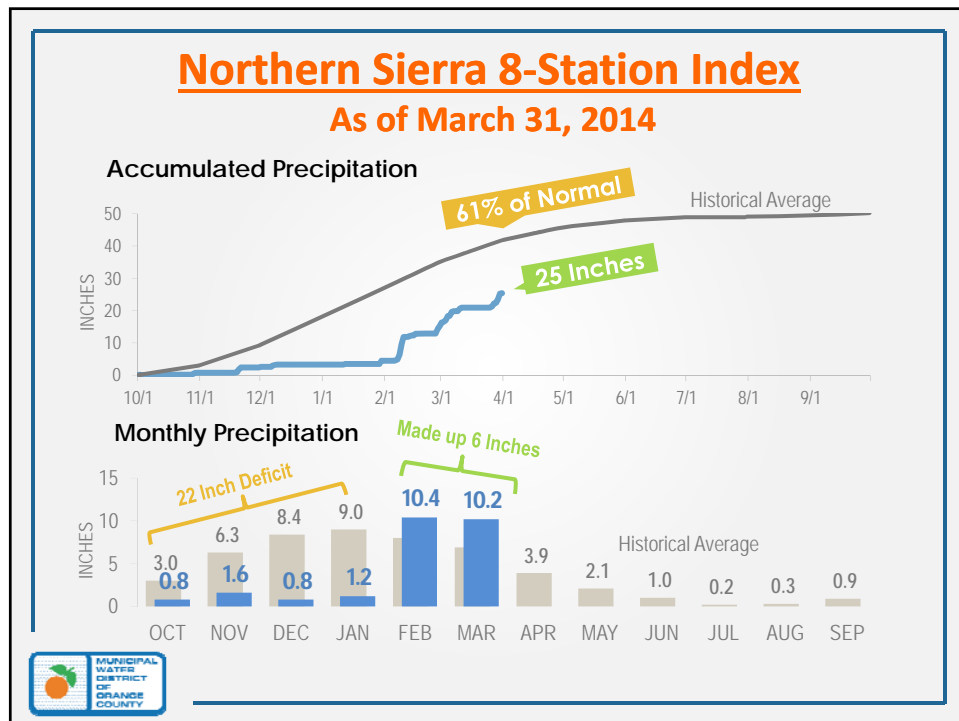
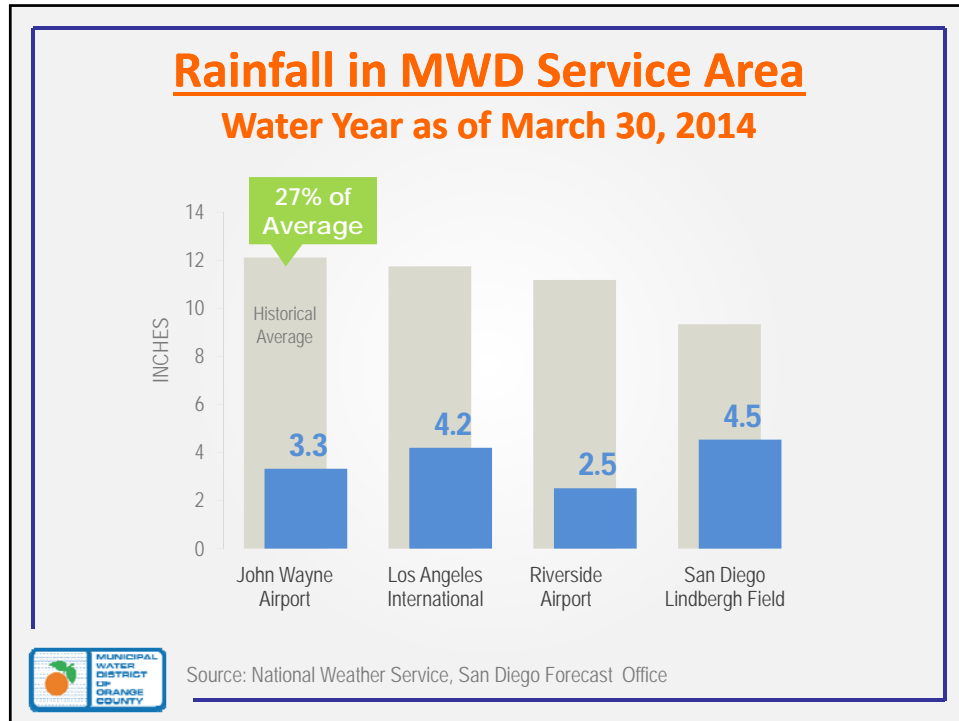
April 2, 2014



## March 2014 Precipitation Percent of Normal

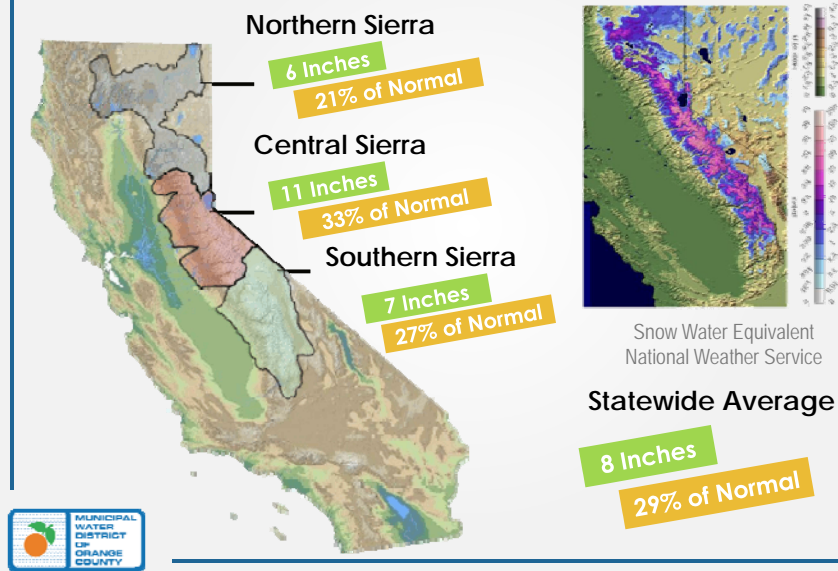


Source: High Plains Regional Climate Center



## Snow Water Equivalents

As of March 31, 2014



## California State Water Project "Table A" Allocation



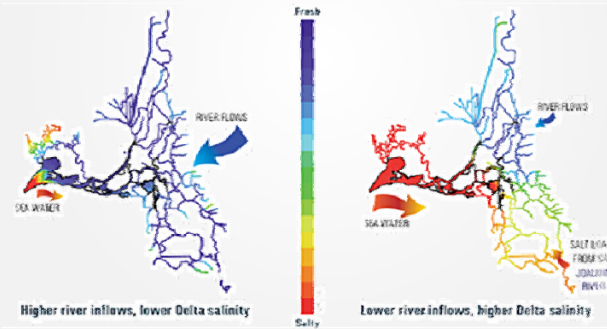
February 27, 2014 DWR Snow Survey

- February 27 Monthly Snow Survey:
  - Continued record zero percent SWP "Table A" Allocation
- Available water used for:
  - Carryover storage operations
  - Essential health and safety needs,
  - Water quality and environmental standards
- Next snow survey scheduled for April 1



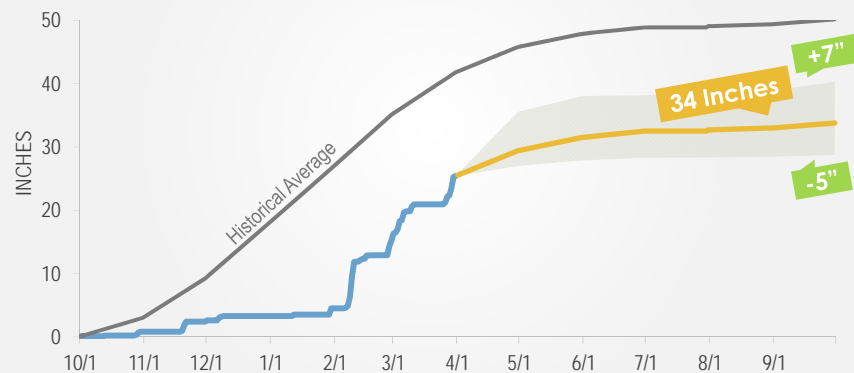
## Bay Delta Salinity

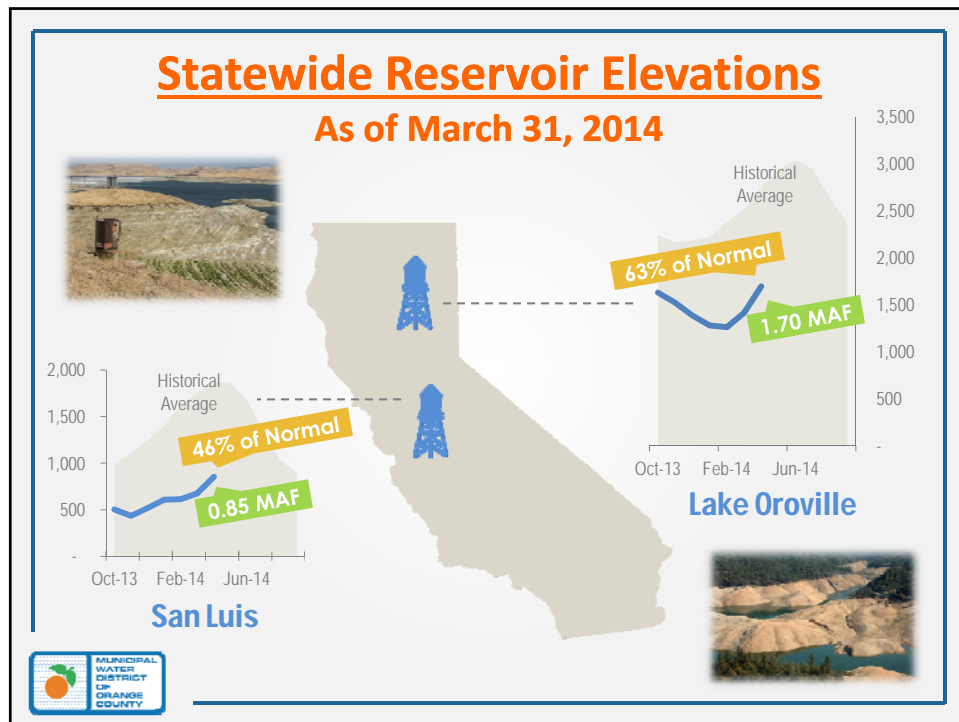
- Low Delta outflows & high salinity near pumps
- Potential TDS at Banks Pumping Plant of >1,000 mg/l (~400-600 with Delta actions)

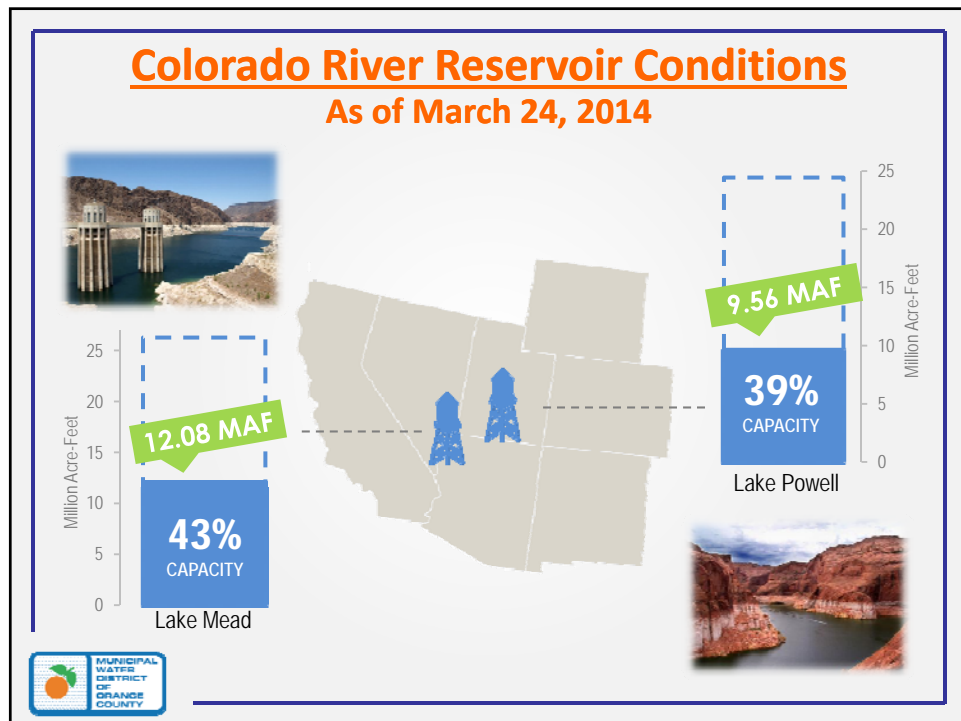
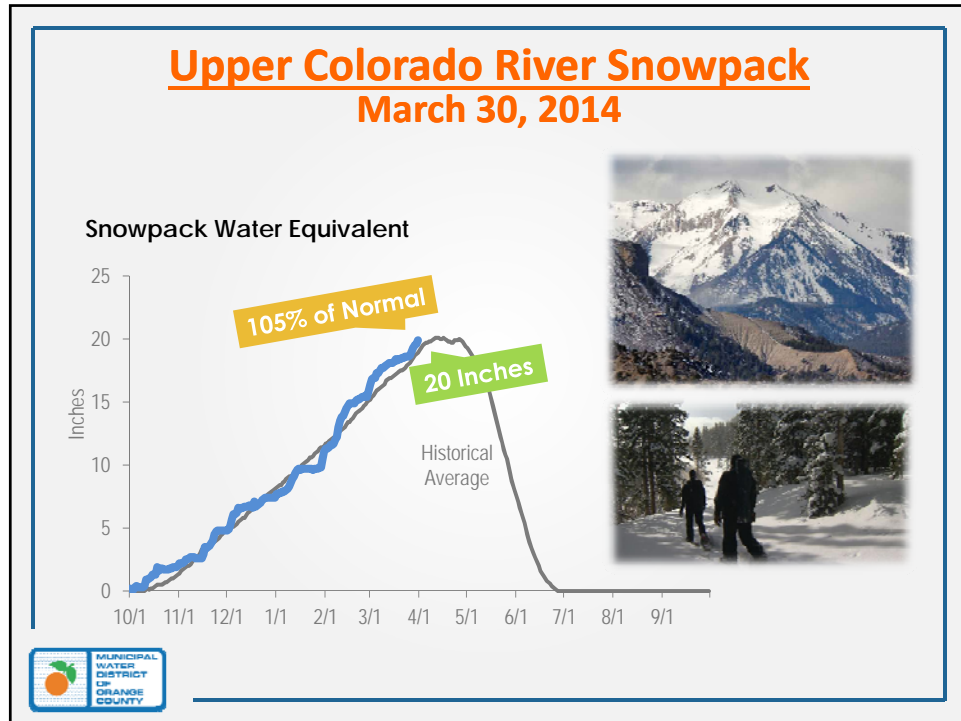


## Northern Sierra Precipitation Projections Assuming Average Conditions

8-Station Index Accumulated Precipitation

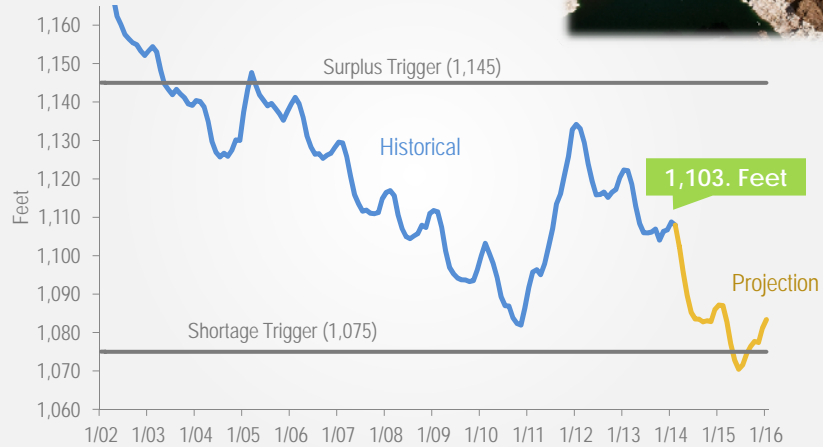






## Lake Mead Elevation

### March 2014 - 24 Month Study



## MWD 2014 Available Supplies

- **State Water Project (600 TAF)**
  - “Table A” Allocation = 0
  - **Storage & Program = 600 TAF**
- **Colorado River Aqueduct (1.2 MAF)**
  - **Priority 4 = 550 TAF**
  - **Colorado System Storage & Programs = 650 TAF**
- **In Region Storage (200 TAF)**
  - **Diamond Valley Lake**
  - **Conjunctive Use Projects**



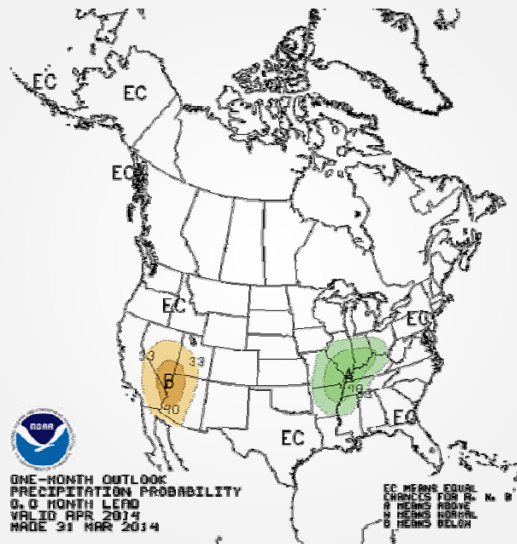


## Metropolitan Dry Year Storage



\* Does not include 636 TAF of Metropolitan Emergency Storage.

## April 2014 Precipitation Outlook



Source: NOAA/ National Weather Service, Climate Prediction Center



Questions?

